




1. SURVEYOR DETAILS		Name:	
Address:			
Postcode:		Telephone:	Email:
2. SURVEY DETAILS		Grid reference:	Date of survey:
Nearest village:			
3. FIELD DETAILS			Size of field:
<p>Are the ridges and furrows:</p> <p> <input type="checkbox"/> nearly flat, ridge & furrow just noticeable</p> <p> <input type="checkbox"/> gentle slopes, clearly defined ridge & furrow</p> <p> <input type="checkbox"/> very prominent slopes, very clearly defined ridge & furrow</p>			Approx length m Approx width m Width of ridges Approx width
4. FIELD CHARACTERISTICS			
Plants present <i>Tick all that apply</i>		Livestock present <i>Tick all that apply</i>	
Nettle		Cattle	
Dock		Sheep	
Ragwort		Horses	
Other		Dung	
		Water-trough	
		Feeding-trough	
		Other	
Water present <i>Tick all that apply</i>		Boundary type <i>Tick all that apply</i>	
Pond		Fence	
Scrape		Gate	
Other		Hedge	
		Trees	
		Scrub	
		Bank	
		Ditch	
		Wood	
		Other	
		Road	
		Livestock	
		Other	
Adjacent land <i>Tick all that apply</i> Ridge & furrow Arable Farmed grassland Rough grassland Private garden Scrub Woodland Stream/river Road Livestock Other			
Any other features present (such as protruding brickwork or buildings, or other shapes or forms on/in the ground, or irregular but prominent undulations)?			
LAND ACCESS AND PERMISSIONS, INCLUDING NAME OF LANDOWNER: <i>This will be kept confidential</i>			
When completed, please return to Heritage Lincolnshire via htl@heritagelincolnshire.org or call 01529 461499 to discuss sharing your information.			
Please ensure that you also submit your report to the Historic Environment Record, where your information will be made available on the internet through the Heritage Gateway and Lincs to the Past, ensuring that your findings will be shared with current and future generations. Call 01522 552363 or you can submit information by email to lincssmr@lincolnshire.gov.uk			

